
















Key:

-  Existing vegetation
-  OHL Easement
-  Proposed site fencing
-  Proposed ivy clad acoustic fencing
-  Proposed embankments
-  Proposed battery containers
-  Proposed hardstanding / internal roads
-  Proposed secondary access gravel track for emergency vehicles
-  Proposed native tree belts and woodland blocks
-  Proposed native low level scrub planting
-  Proposed mixed species hedgerow
-  Proposed wildflower meadow grassland
-  Proposed attenuation basin

Ecological Enhancement Notes:

H - Buffer planting - trees including:

Tree Mix:

- | | |
|------------------|------------------|
| Alnus glutinosa | Betula pendula |
| Corylus avellana | Fagus sylvatica |
| Ilex aquifolium | Pinus sylvestris |
| Populus tremula | Prunus avium |
| Prunus spinosa | Quercus robur |

M - Species rich wildflower meadow grassland within the OHL exclusion zone. Proposed Meadow Mix; SCM9 Highland Grassland Mix by Scotia Seeds; or similar approved

S - Native low level scrub planting

A1 - Attenuation basin - wet. Proposed Meadow Mix; SCM2 Wet Meadow Mix by Scotia Seeds; or similar approved

A2 - Attenuation basin - dry. Proposed Meadow Mix; SCM9 Highland Grassland Mix by Scotia Seeds; or similar approved

Rev	Date	Description
E	09 2024	Parking added
F	10 2024	Acoustic fencing added & amendments
G	11 2024	Changes to attenuation basins

Title: Landscape Strategy Plan
 Project: Blackhillcock BESS
 Client: Shire Stability LTS
 Date: July 2023
 Scale: NTS @ A2
 Drawing No: 2552 A2 001
 Revision: G

T: +44 (0)1279 647044 E: office@lizlake.com www.lizlake.com

COPYRIGHT Liz Lake Associates
 Information contained in this drawing is confidential and may not be used for any purpose other than that for which the drawing is supplied without prior written authority of Liz Lake Associates.
 This drawing is copyright and may not be copied except within the agreed conditions of supply.

BASE MAPPING:
 Reproduced from Ordnance Survey map data by permission of Ordnance Survey © Crown copyright 2022. Licence No. 100007196.
 © Crown copyright and database rights 2020 Ordnance Survey Licence No. 0100031673.
 This drawing may contain information and/or mapping from a number of sources and its accuracy should be verified on site.



Ivy clad acoustic fencing - GREENSoundBlok Gramm Barriers Green Planting System or similar approved

